

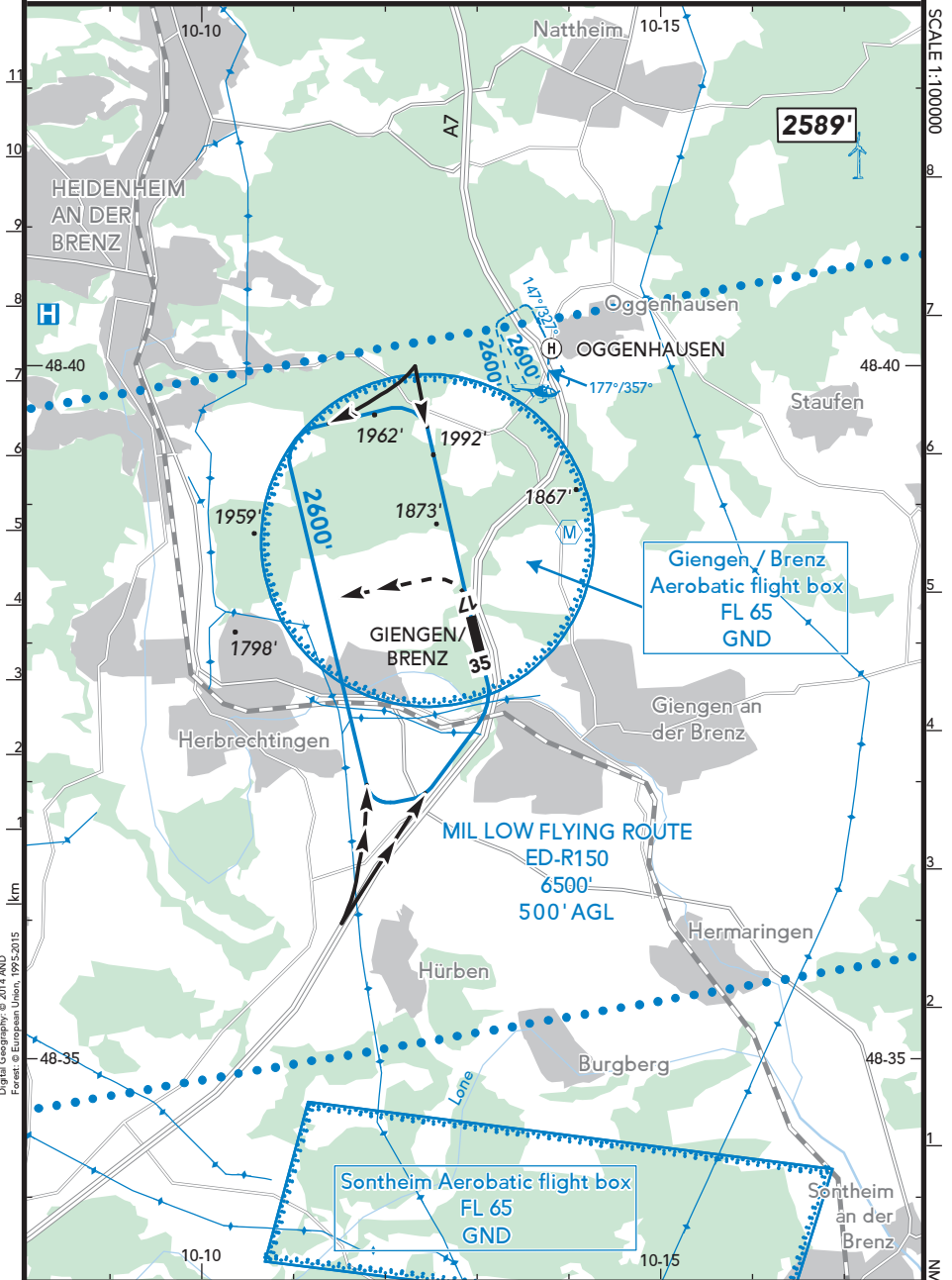
BRIEFING STRIP™

LOCATION Elev 1695' /517m N48 38.1 E010 12.9	FIS LANGEN INFORMATION 128.950	AFIS GIENGEN INFO 122.355 ⁽¹⁾ (ge)
---	--	---

⁽¹⁾ 15 NM / 3000' AGL

VAR 3eE

SCALE 1:100000

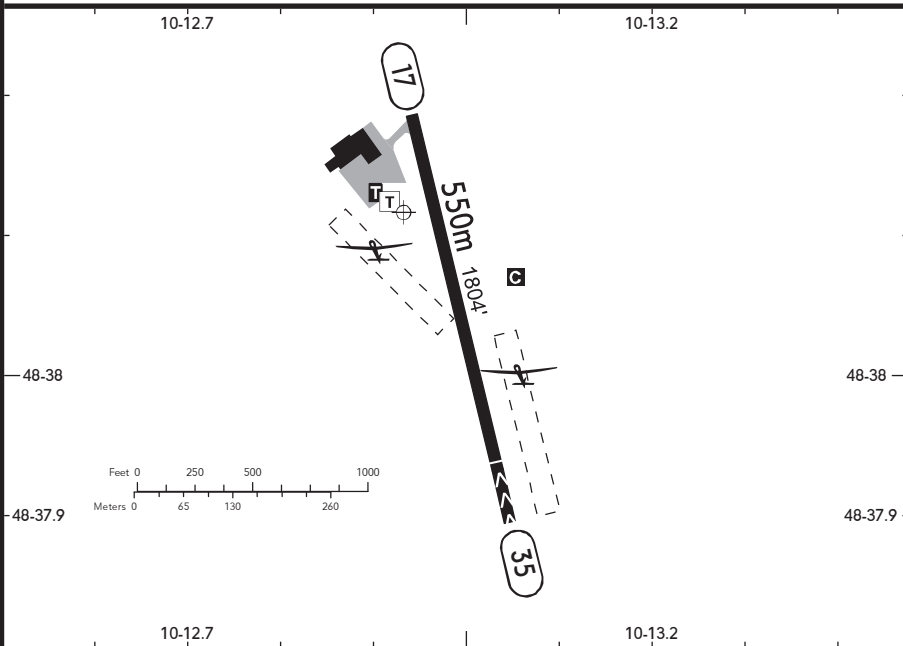


Digital Geography, © 2014 AND
Forest, © European Union, 1995-2015

BRIEFING STRIP™

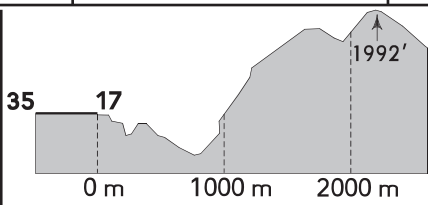
LOCATION Elev 1695' /517m N48 38.1 E010 12.9	AFIS GIENGEN INFO 122.355 ⁽¹⁾ (ge)	ADMITTED AIRCRAFT
---	---	-----------------------

⁽¹⁾ 15 NM / 3000' AGL



SCALE 1:10000

RWY No	Dimension (m) - Surface	TORA (m)	LDA (m)	Strength	Lights
17 (167°)	550 x 15 Asphalt	480	550	2.5t MPW (2.5t - 5.7t: PPR)	---
35 (347°)		550	480		



Longitudinal profile / Längsprofil

RWY 17/35

Contact GIENGEN INFO at least 5 MIN prior reaching the AD.

Within AD traffic listening watch shall be maintained.

Direct APCH possible.

Terrain N of AD is rising sharply, use shortened traffic circuit if necessary.

Overflights of residential areas shall be avoided, if possible.

Simultaneous operations on asphalt RWY and grass RWYs for GLDs are not permitted.